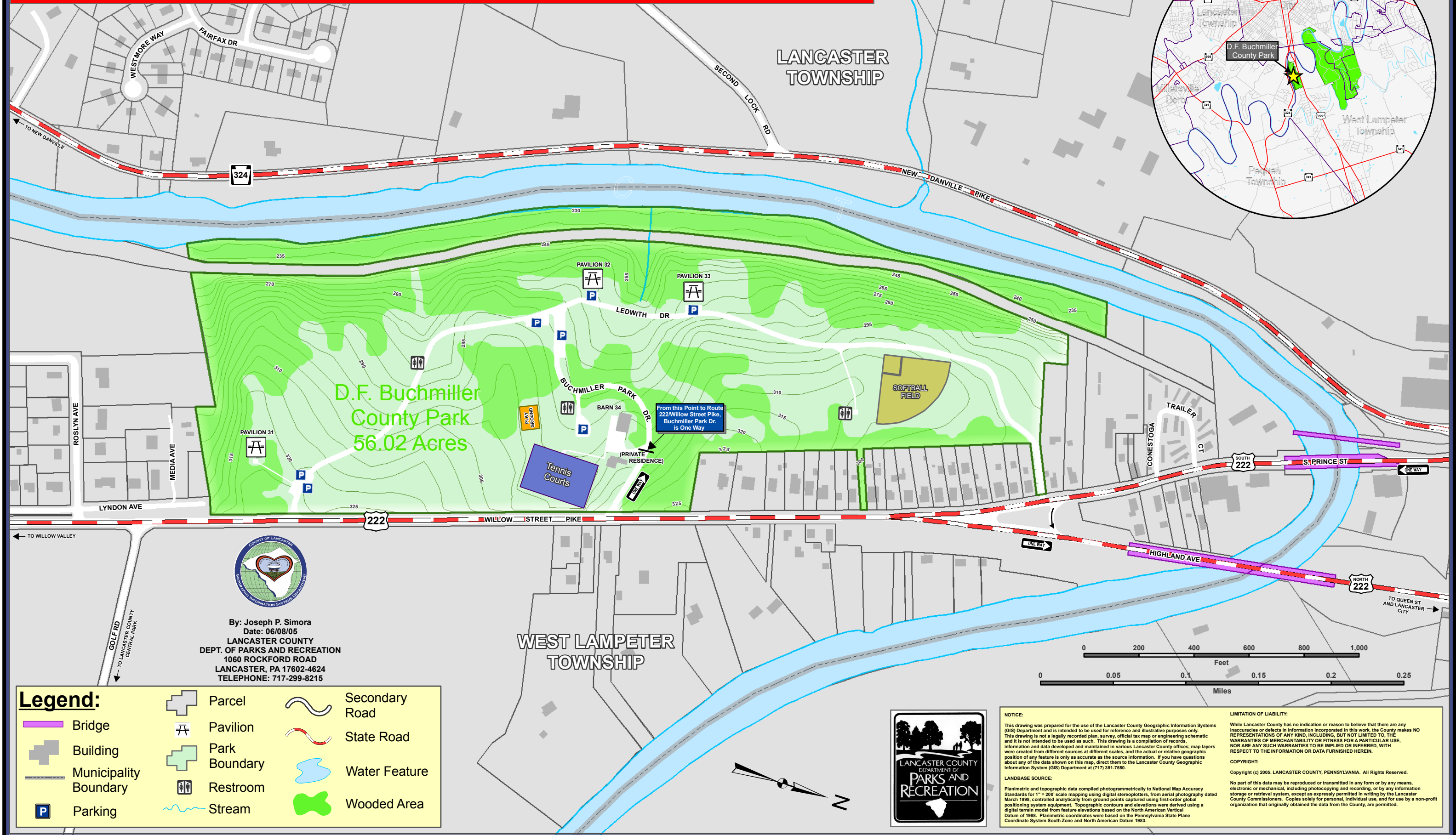
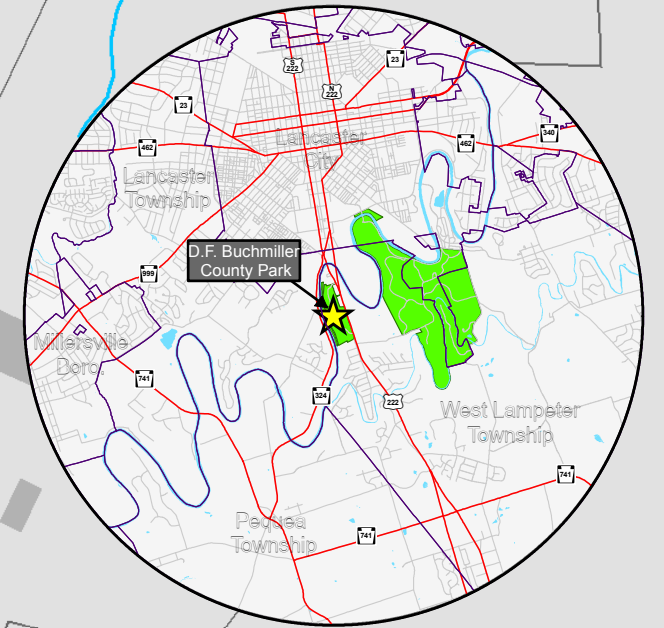


# D.F. Buchmiller County Park




D.F. Buchmiller County Park  
56.02 Acres

From this Point to Route 222 Willow Street Pike, Buchmiller Park Dr. is One Way

By: Joseph P. Simora  
Date: 06/08/05  
LANCASTER COUNTY  
DEPT. OF PARKS AND RECREATION  
1060 ROCKFORD ROAD  
LANCASTER, PA 17602-4624  
TELEPHONE: 717-299-8215

Legend:			
	Bridge		Parcel
	Building		Pavilion
	Municipality Boundary		Park Boundary
	Parking		Restroom
			Stream
			Secondary Road
			State Road
			Water Feature
			Wooded Area



**NOTICE:**  
This drawing was prepared for the use of the Lancaster County Geographic Information Systems (GIS) Department and is intended to be used for reference and illustrative purposes only. This drawing is not a legally recorded plan, survey, official tax map or engineering schematic and it is not intended to be used as such. This drawing is a compilation of records, information and data developed and maintained in various Lancaster County offices; map layers were created from different sources at different scales, and the actual or relative geographic position of any feature is only as accurate as the source information. If you have questions about any of the data shown on this map, direct them to the Lancaster County Geographic Information System (GIS) Department at (717) 391-7550.

**LANDBASE SOURCE:**  
Planimetric and topographic data compiled photogrammetrically to National Map Accuracy Standards for 1" = 200' scale mapping using digital stereoplotters, from aerial photography dated March 1998, controlled analytically from ground points captured using first-order global positioning system equipment. Topographic contours and elevations were derived using a digital terrain model from feature elevations based on the North American Vertical Datum of 1988. Planimetric coordinates were based on the Pennsylvania State Plane Coordinate System South Zone and North American Datum 1983.

**LIMITATION OF LIABILITY:**  
While Lancaster County has no indication or reason to believe that there are any inaccuracies or defects in information incorporated in this work, the County makes NO REPRESENTATIONS OF ANY KIND, INCLUDING, BUT NOT LIMITED TO, THE WARRANTIES OF MERCHANTABILITY OR FITNESS FOR A PARTICULAR USE, NOR ARE ANY SUCH WARRANTIES TO BE IMPLIED OR INFERRED, WITH RESPECT TO THE INFORMATION OR DATA FURNISHED HEREIN.

**COPYRIGHT:**  
Copyright (c) 2005, LANCASTER COUNTY, PENNSYLVANIA. All Rights Reserved.  
No part of this data may be reproduced or transmitted in any form or by any means, electronic or mechanical, including photocopying and recording, or by any information storage or retrieval system, except as expressly permitted in writing by the Lancaster County Commissioners. Copies solely for personal, individual use, and for use by a non-profit organization that originally obtained the data from the County, are permitted.

