

Lancaster County Road Work August 30 through September 03






www.co.lancaster.pa.us/planning

Prepared by
LCPC - Transportation Division











Notes:

- >**Headlights: Must be “Turned On” while driving through Construction Areas.**
- >Normal work hours are 7:00am to 3:30pm except where noted.
- >Roads and Streets may be partially or completely closed Mon. through Fri.
- >**Inclement weather** may delay or postpone scheduled work













PennDOT MAJOR ROAD PROJECTS

	Municipalities Affected	Location Activity/Project	Traffic Control	Est. /Actual Start Date	Est. Comp. Date
r	Mt Joy /Rapho Twp(s).	SR 4008 (Elizabethtown Rd.) Bridge over Little Chickies Creek Bridge Replacement	 Closed/Detour	Tuesday 06/01/10	October 20 2010
	W. Donegal/Mt. Joy Twp(s). Line	Rt. 230 (N. Market St.) Dauphin County Line to Rt. 241 Brush Cutting/Drainage/Inlets/ Milling/Paving	 Lane Restriction After 8:30am USE CAUTION EXPECT DELAYS	07/12/10	October 2010
r	Mt Joy Twp	SR 4010 Bridge Over a Tributary of the Little Chickies Creek. Replace Risser Mill Covered Bridge	 Closed/Detour	None	Closed Indefinitely
e	Mt. Joy Boro.	Rt. 230 (Main St.) Bridge over Little Chickies Creek Bridge Replacement	 Lane Shift  Flagging	04/26/10	November 2011



PennDOT MAJOR ROAD PROJECTS (continued)

		Municipalities Affected	Location Activity/Project	Traffic Control	Est. /Actual Start Date	Est. Comp. Date
E		Mt. Joy Boro.	Rt. 230 (Main St.) Snyder Rd. to Longnecker Rd. Prep For Paving/ Shoulder Work	Possible  Flagging	August 2010	November 2010
R	x	Clay/Elizabeth Twp(s).	Rt. 322 (28TH Division Hwy) Rt. 501 to Durlach Rd. Curb Work/Improve Drainage/Tree Trimming	 Lane Shift  Flagging	Week 08/16/10	11/01/10
C		Manheim Boro.	Rt. 72 /772 (Fruitville Pike/ Main St. Intersection) Rt. 772 Bridge over Chickies Creek Intersection Realignment and Bridge Replacement	 Closed/ Detour	2009	September 22, 2010
C		Lancaster/E. Hempfield /Manor Twp(s).	Rt. 462 (Columbia Ave.) Rider Ave. to Urban Dr. Driveway Adjustment Pavement Markings	Daytime – 6:00 am to 8:00pm Open One Lane in Each Direction Night Time – 8:00pm to 6:00am   Flagging/Lane Restriction	Monday 03/15/10	Friday 09/03/10
c		E. Hempfield/ Lancaster/Manor Twp(s).Millersville Boro.	Rt. 741 (Rohrerstown Rd./ Millersville Pike) Bennett to Millersville Pike Pavement Markings Bridge Repair	  Flagging/Lane Restriction Night Time – 7:30pm to 5:30am	04/05/10	End October 2010
s		Manheim/Warwick/ W. Earl Twp(s).	Rt. 222 Bushong Rd. to Mohler Church Rd. Paving	  Flagging/Lane Restriction 8:30pm to 5:30am		September 2010
s		E. Cocalico Twp.	Rt. 222 Bridges Over SR 1051 (Church St.) Bridge Repair	Open 2 Lane Each Direction With Possible Lane Restriction 9:00am to 3:00pm	03/15/10	






PennDOT MAJOR ROAD PROJECTS (continued)

		Municipalities Affected	Location Activity/Project	Traffic Control	Est. Actual Start Date	Est. Comp. Date
S		Manheim Twp	SR 1064 (Eden Rd. Bridge Over Rt.222) Bridge Preservation	 Single Lane – Alternate via Traffic Signals		September 2010
s		Leacock/Salisbury Twp(s).	Rt. 772 (Newport Rd.) Bridge Over Pequea Creek Bridge Rehabilitation	 Closed/ Detour	Tuesday 06/15/10	09/12/10
E		E. Lampeter/ Leacock/Paradise/ Salisbury Twp(s).	Rt. 30 East Rt. 41 to Rt. 896 Paving	 Flagging Alternating Lanes 7:30pm to 5:30am	03/15/09	September 2010
e		Leacock/Upper Leacock Twp(s).	SR 2045 (Monterey Rd.) Bridge Over Muddy Run Replace Bridge	 Closed	Monday 08/09/10	November 2010
e	x	Lancaster City/ Lancaster/E & W Lampeter Twp(s).	Rt. 462 (Lincoln Hwy (East)) Broad St. to Rt. 30 ADA Ramps/Paving	 Lane Restriction/Flagging Night Time 7:30pm to 5:30am	Tuesday 08/10/10	End October
		Sadsbury/W. Sadsbury Twp(s).	Rt. 41 Pine Creek Dr. to Zook Rd. Bridge Replacement	 Lane Restriction	10/21/09	11/01/10
s		Colerain Twp.	Rt. 472 Replace Bridge Deck & Repair Bridge over W. Branch of Octoraro Creek. Black Rock Rd. @ PA 472	 Daytime Flagging  Single Lane – Alt. Traffic Signals  CLOSED	03/29/10 03/11/10	11/15/10 11/15/10
s		Manor Twp.	SR 3032 (Slackwater Rd.) Bridge Over Conestoga River Bridge Rehabilitation/Replace Superstructure	 CLOSED	06/09/10	November 2010
e	x	Manor Twp/ Columbia Boro.	Rt. 441 (Water St.) Start at 3rd St. – Columbia Boro. South to Washington Boro.	 Flagging/Lane Restriction PROJECT COMPLETION ON HOLD	03/08/10	
e		Strasburg/ Providence/E. Drumore Twp(s). Quarryville Boro.	Rt. 222 (Beaver Valley Pike) Brenneman Rd. to Rt. 372 Miscellaneous Work	 Flagging	Restart 03/08/10	August 2010




PennDOT MAJOR ROAD PROJECTS (continued)

		Municipalities Affected	Location Activity/Project	Traffic Control	Est. Actual Start Date	Est. Comp. Date
S		E. Drumore/ Providence Twp(s).	Rt. 272 Rt. 372 to Dennis Dr. Drainage/Resurfacing	 Flagging/ Lane Restriction Nighttime	03/08/09	October 2010
S		E. Drumore/ Providence Twp(s).	Rt. 272 Rt. 222 (North) to Buck-Omit Rt. 372 Intersection Drainage/Resurfacing	 Flagging/ Lane Restriction Daytime		October 2010

PennDOT Maintenance – PROJECTS

		Municipalities Affected	Location Activity/Projects	Traffic Control	Dates /Days
	x	Warwick Twp.	SR 1018 (Rothsville Rd.) Bridge Deck Repair	 Flagging	Thursday & Friday
	x	Lancaster City/ Twp.	Rt. 222 (Willow St. Pike) Bridge over Conestoga River Bridge Inspection	 Lane Closure	Monday
	x	E. Lampeter Twp.	SR 1003 Horseshoe Rd.) Bridge Deck Repair	 Flagging	Wednesday
	x	Little Britain Twp.	SR 2009 (Noble Rd.) Bridge Repair	 Flagging	Monday & Tuesday
	x	Fulton/E. Drumore Twp(s).	SR 3007 (Goshen Mill Rd.) Shoulder Back-up	 Flagging	Monday - Friday









COUNTY MUNICIPALITIES - ROAD PROJECTS

		Municipalities Affected	Location Activity/Projects	Traffic Control	Dates <u>Start:</u> - <u>Complete:</u>
	<u>x</u>	Conoy Twp.	Kissle Barrack Rd. Rt. 241 to Stone Mill Dr. Road Reconstruction	 CLOSED OPEN TO LOCAL	08/04/10 – 09/04/10
	<u>x</u>	Mt. Joy Boro. (Florin Hill)	W. Main St. (Various Location) Plum St. to Chiques Creek Curb and Sidewalk Replacement & Trench Restoration	 USE CAUTION IN WORK AREA	Continuing
		Rapho Twp.	Sunnyside Rd. Meadowview Rd. to Valley Paving/Guide Rails	 Closed/ Detour	Tentative Open Date 08/27/10




COUNTY MUNICIPALITIES - ROAD PROJECTS

		Municipalities Affected	Location Activity/Projects	Traffic Control	Dates Start: - Complete:
	<u>x</u>	Penn Twp.	Gish Rd. Bridge over Stream Bridge Replacement	  Closed/ Detour	08/16/10 - 09/22/10
	<u>x</u>	W. Hempfield Twp.	Ironville Pike Sewer Main Installation	 Closed	September 2010
	<u>x</u>	E. Hempfield Twp.	Nissley Rd. Bridge Repairs	  Closed/ Detour	August - October
	<u>x</u>	Columbia Boro.	North 2nd St. Poplar St. to Maple St. Road Construction	 Daytime Closure 7:00am to 5:30pm	Monday - Friday 06/28/10 - 09/03/10
	<u>x</u>	Manheim Twp.	Delp Rd. Landis Valley Rd. & Valleybrook Dr. Construct New Trail Along Existing Roadway.	Expect Daytime Delays	Monday - Friday
	<u>x</u>	Warwick Twp.	Owl Hill Rd. Pierson Rd. to Landis Valley Rd. Milling & Paving	  Flagging/ Lane Restriction	Monday - Wednesday
	<u>x</u>	Brecknock Twp.	Township Roads Road Side Mowing	 Work Area	Monday - Thursday Continue thru Summer
	<u>x</u>	Brecknock Twp.	Pieffer Hill Rd E. Pieffer Hill Rd. to E. Cocalico Twp. Line Pipe Work	 Flagging	Monday - Thursday
	<u>x</u>	Brecknock Twp.	Staver Rd. Orchard Rd. to Bowmansville Rd. Pipe Work	 Flagging Be Prepared to Stop	Monday - Thursday
	<u>x</u>	Ephrata Twp.	Middle Creek Rd. Rothsville Rd. to Meadow View Rd. Reconstruct Roadway	 Closed	March 2010 to October 2010
	<u>x</u>	Ephrata Twp.	Middle Creek Rd. Bridge Over Cocalico Creek. Bridge Replacement	 Closed	March 2010 to October 2010
	<u>x</u>	Earl Twp.	S. Custer Ave. Meadowcreek Rd. to Edgewood Dr. Bridge Replacement	  Closed/ Detour	Wednesday 09/01/10 OPEN



COUNTY MUNICIPALITIES - ROAD PROJECTS

		Municipalities Affected	Location Activity/Projects	Traffic Control	Dates Start: - Complete:
e	x	Lancaster City	>>Rt. 72/Rt. 272. Rt.222 South (Prince St.) Vine St. to Liberty St. Curb Ramps/Base Repair/ Improve Drainage & Paving	 Lane Restrictions 9:30am to 3:30pm EXPECT DELAYS	Monday - Thursday
e	x	Lancaster City	>>Rt. 72 North (Queen St.) Church St. to McGovern >>Rt. 72/Rt. 272/ Rt. 222 North (Queen St.) Greenwood Ave. to Church Curb Ramps/Base Repair/ Improve Drainage & Paving	 Lane Restrictions 9:30am to 3:30pm EXPECT DELAYS	Monday - Thursday
	x	Manor Twp.	Bender Rd. Donnerville Rd. to Money Hill Rd. Base Repair	 Daytime Closure	Monday - Friday
	x	W. Lampeter Twp.	Wynwood Dr. & Penn Grant Rd. Reclaiming/Milling/Paving	 Flagging/Lane Closure	08/24/10 to 09/09/10
	x	Sadsbury Twp.	White Oak Rd. Noble Rd. to Lower Valley Rd. Remove Knoll in Road & Pave	 Closed	07/19/10 to 09/30/10
	x	Salisbury Twp.	Spring Garden Rd. Amish Rd. to Martin Rd. Road Reconstruction	 Closed	07/05/10 to 09/01/10
	x	Little Britain Twp.	Lloyds Rd. Back Filling	 Flagging 6:30am to 4:00pm	Monday - Friday
	x	Drumore Twp.	Fernglen Furniss Rd. to Park Dr. Paving	 Flagging	Monday - Wednesday

LANCASTER COUNTY BRIDGE PROJECTS

	Municipalities Affected	Location Activity/Projects	Traffic Control	Dates Start: - Complete:
	Manor Twp.	Creek Rd. Bridge over Little Conestoga Creek To Be Replaced	 Closed	Indefinite
	Martic/Conestoga Twp(s).	Loop Rd. Bridge over Pequea Creek Bridge Repair Evaluation	 Closed	Indefinite
	Strasburg Twp.	Breneman Rd. Bridge over Calmus Creek. Bridge Replacement	 Closed	Estimated Completion August 2010

UTILITIES

	Municipalities Affected	Location Activity/Projects	Traffic Control	Dates Start: - Complete:
	Manor Twp.	Donnerville Rd. Columbia to Abilene Lane Install Water Main	  Flagging/ Lane Restriction	Monday - Friday Estimated Completion October 2010